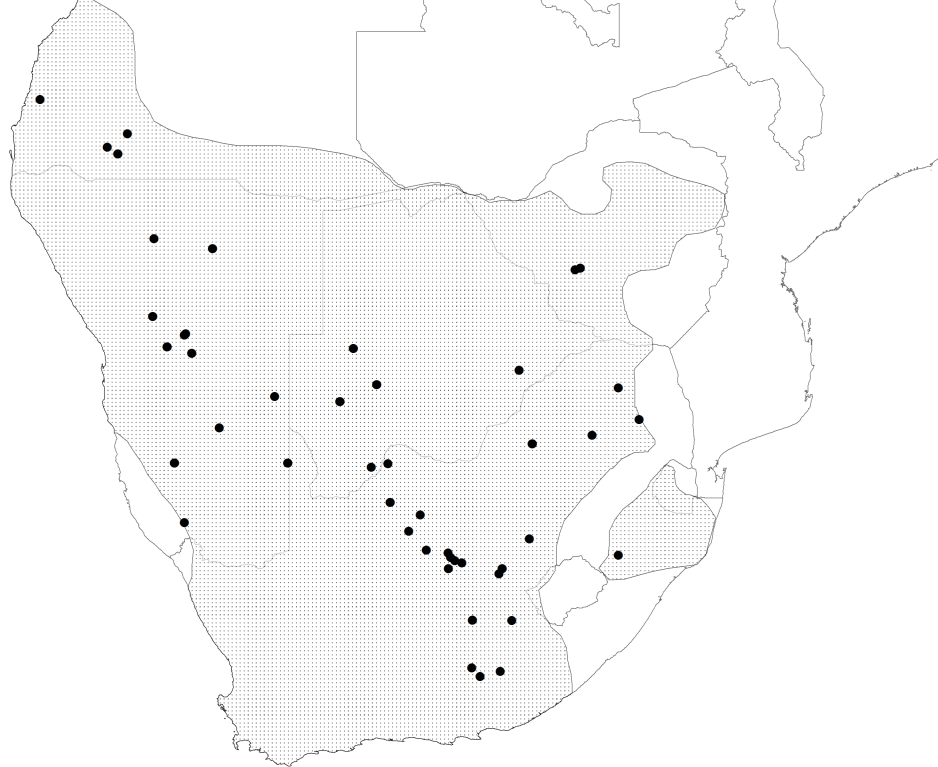
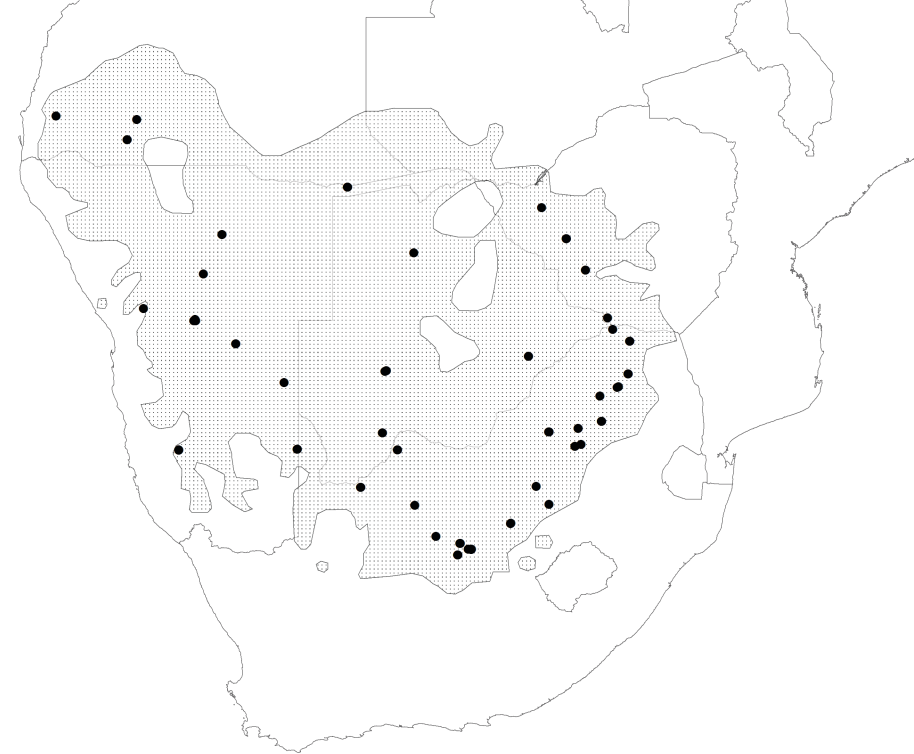


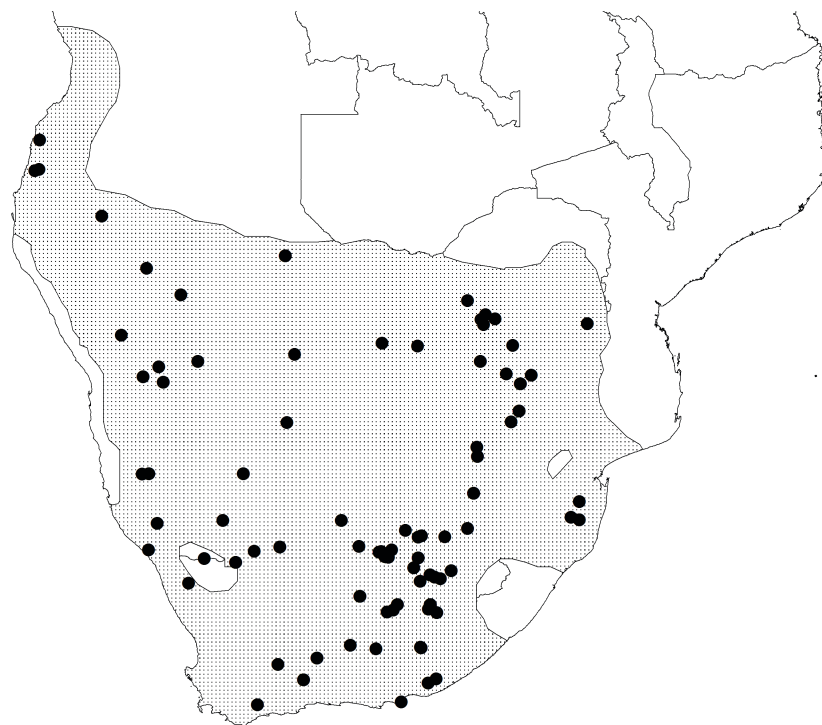
A



B



C



Supplemental Figure S1. Species range maps from Birdlife International (datazone.birdlife.org/species) overlaid with the occurrence points that we used to estimate the environmental niche models in MaxEnt: A. *Curruca subcoerulea*, B. *Laniarius attrococineas*, C. *Tricholaema leucomelas*.