

Supplementary Materials: Combination of UAV Photogrammetry and Field Inventories Enables Description of Height-Diameter Relationship within Semi-Arid Silvopastoral Systems

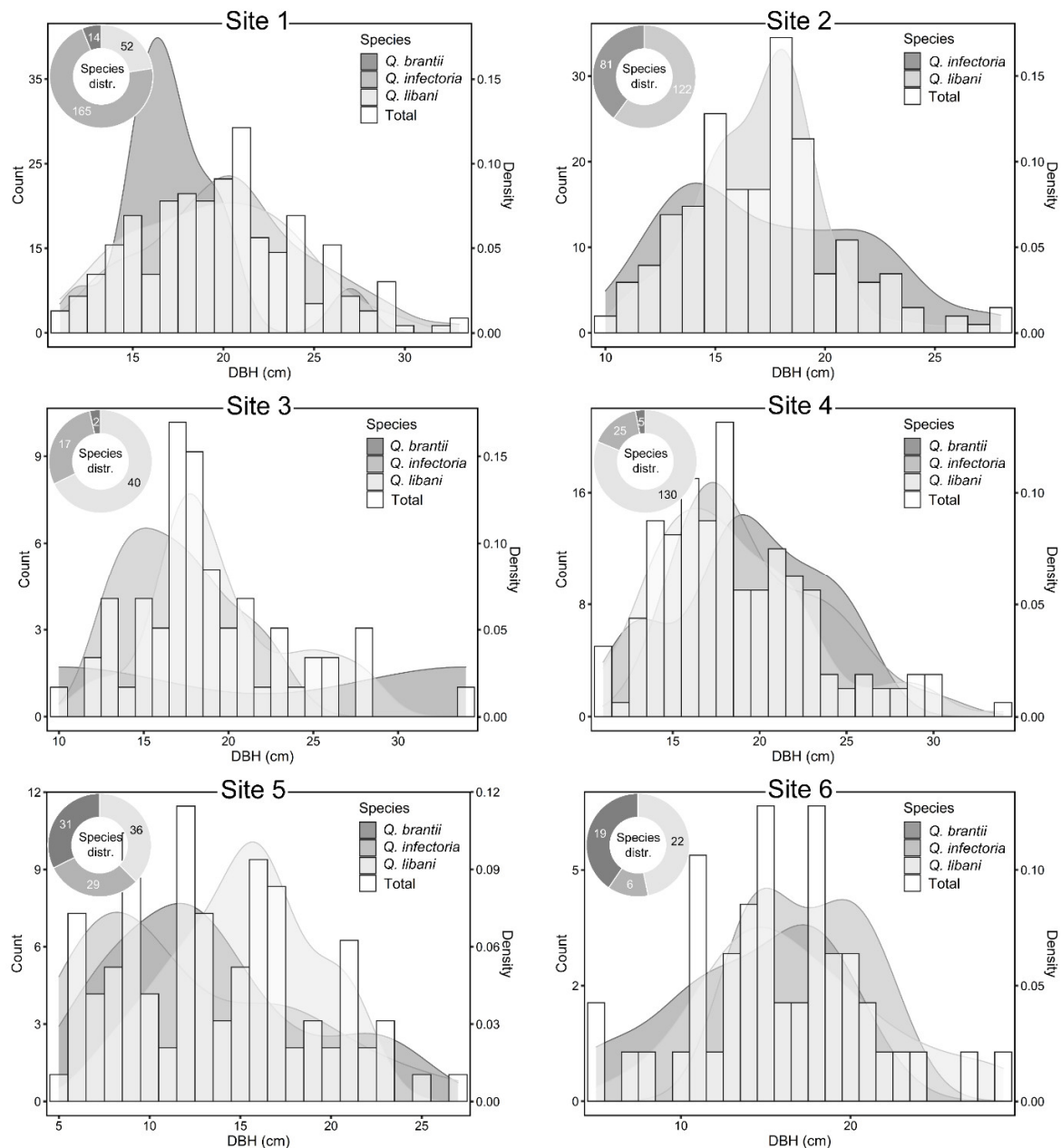


Figure S1. Distribution and histogram of maximum DBH by species and total trees.

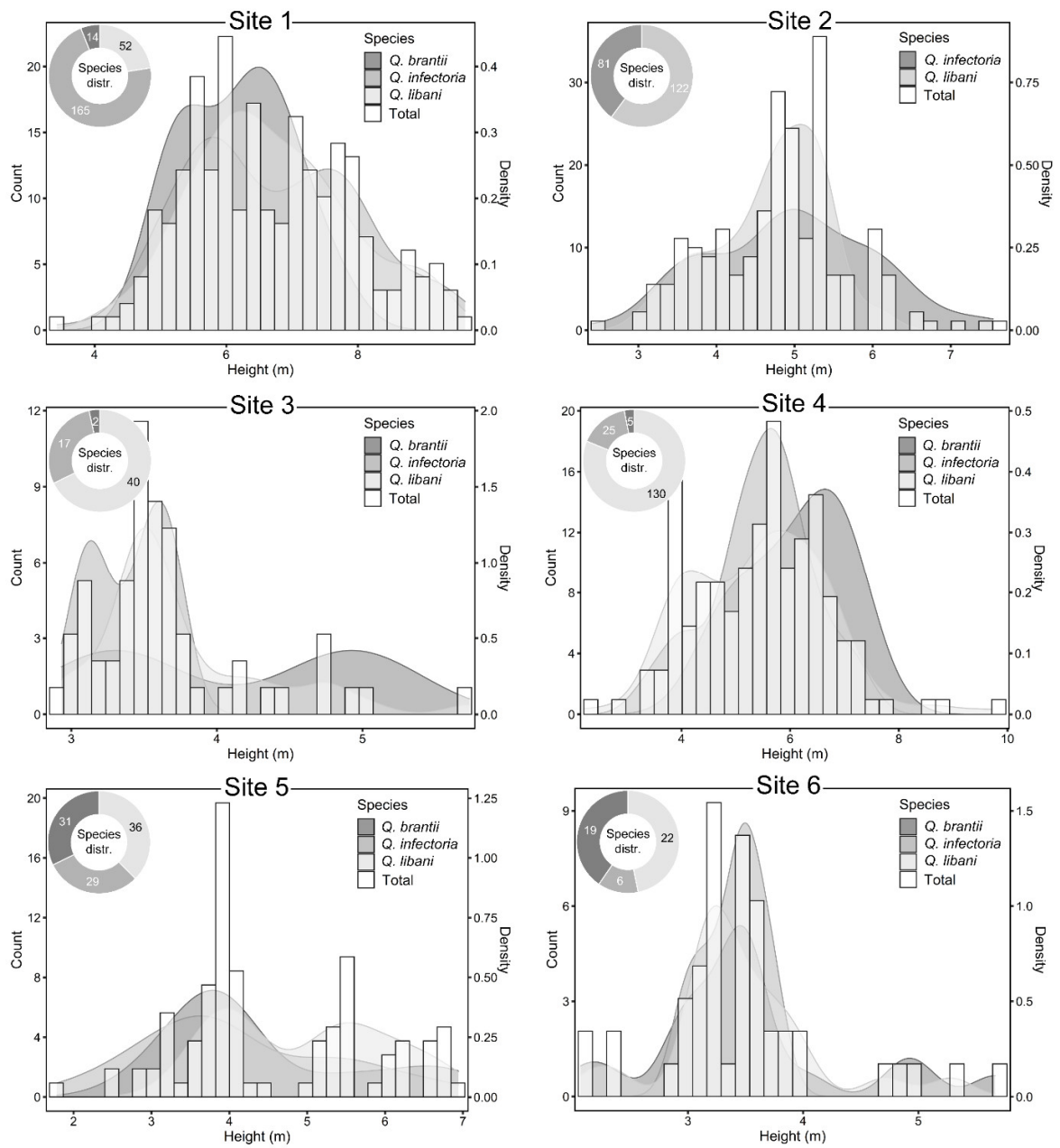


Figure S2. Distribution and histogram of tree height by species and total trees.

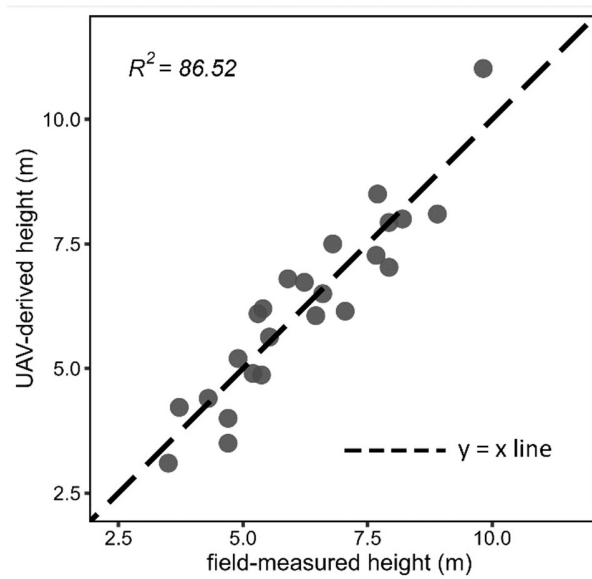


Figure S3. Comparing the tree height obtained from the field method and the tree height extracted by UAV photogrammetry