

1. Results

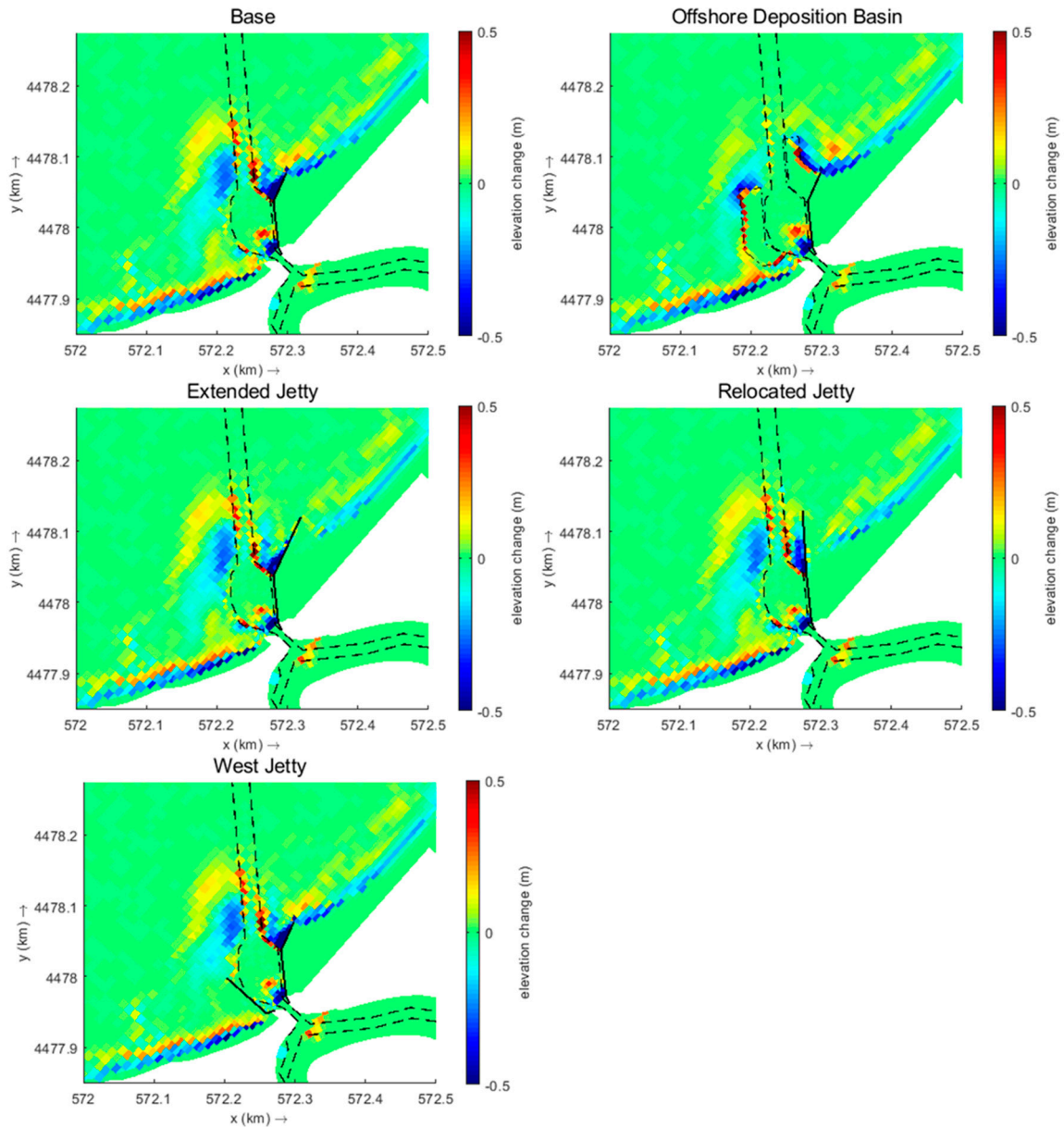


Figure S1. Cumulative Sedimentation/Erosion for modeled period (28-days): WNW Typical. Area of interest/Channel limits by dashed line, Jetty by solid black line, and deposition basins by the dot and dashed line.

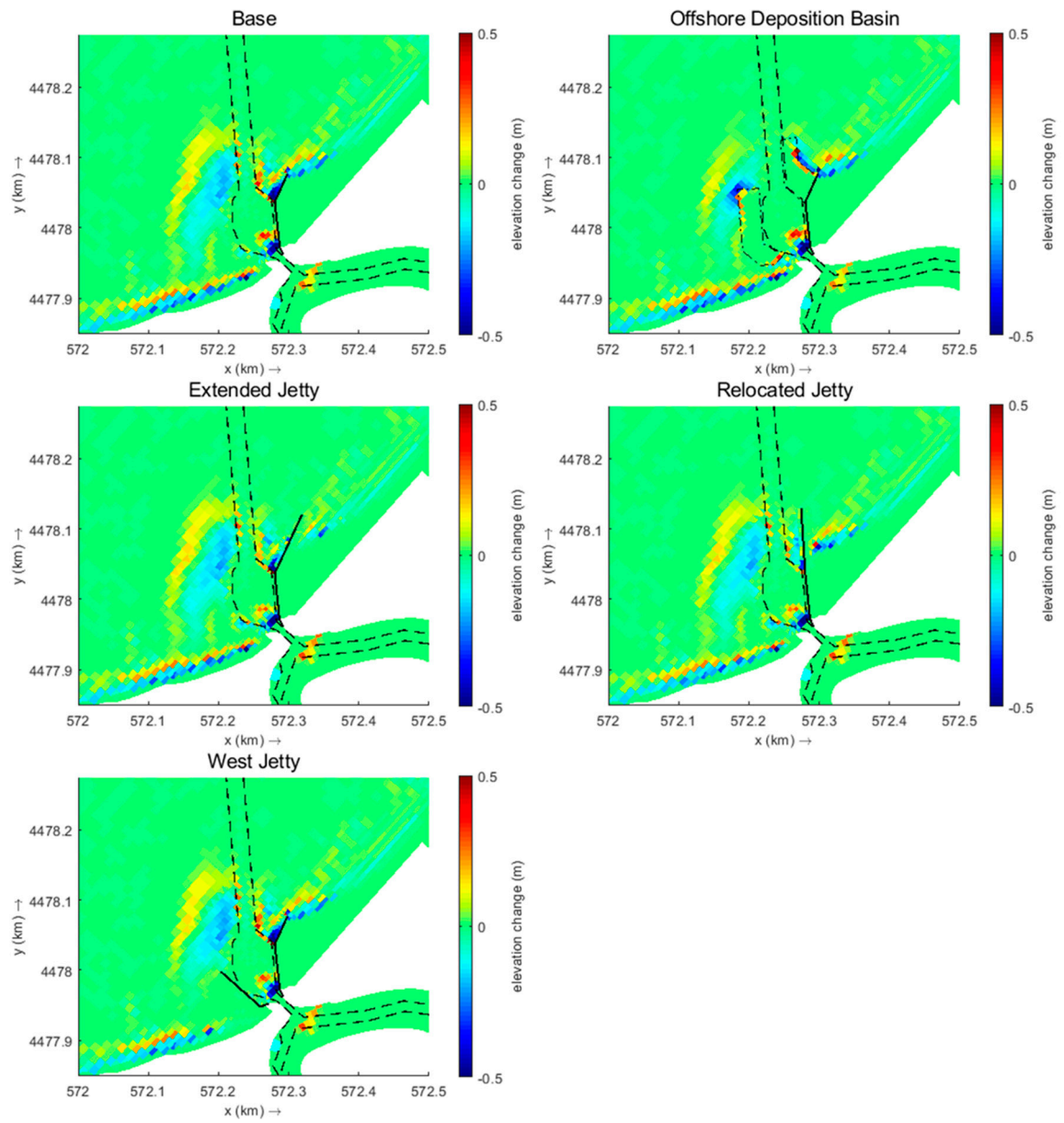


Figure S2. Cumulative Sedimentation/Erosion for modeled period (28-days): NNE Typical. Area of interest/Channel limits by dashed line, Jetty by solid black line, and deposition basins by the dot and dashed line.

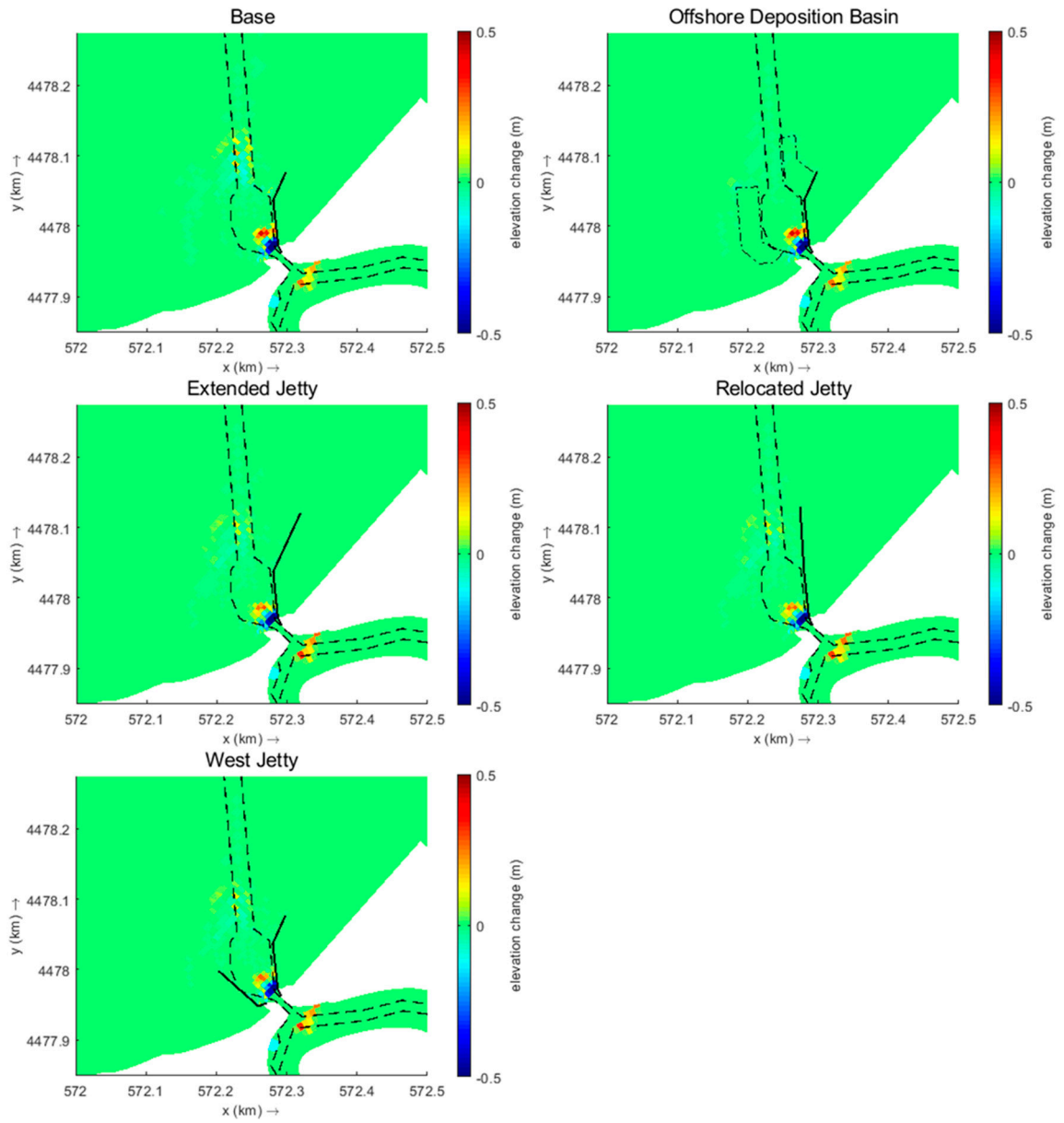


Figure S3. Cumulative Sedimentation/Erosion for modeled period (28-days): Calm (tidal). Area of interest/Channel limits by dashed line, Jetty by solid black line, and deposition basins by the dot and dashed line.