









Erratum

Erratum: Barboza Castillo, E., et al. Monitoring Wildfires in the Northeastern Peruvian Amazon Using Landsat-8 and Sentinel-2 Imagery in the GEE Platform. *ISPRS Int. J. Geo-Inf.* 2020, 9, 564

Elgar Barboza Castillo ^{1,*}, Efrain Y. Turpo Cayo ², Cláudia Maria de Almeida ³, Rolando Salas López ¹, Nilton B. Rojas Briceño ¹, Jhonsy Omar Silva López ¹, Miguel Ángel Barrena Gurbillón ¹, Manuel Oliva ¹ and Raul Espinoza-Villar ²

- ¹ Instituto de Investigación para el Desarrollo Sustentable de Ceja de Selva (INDES-CES), Universidad Nacional Toribio Rodríguez de Mendoza de Amazonas (UNTRM), Chachapoyas 01001, Peru; rsalas@indes-ces.edu.pe (R.S.L.); nrojas@indes-ces.edu.pe (N.B.R.B.); jsilva@indes-ces.edu.pe (J.O.S.L.); miguel.barrena@untrm.edu.pe (M.Á.B.G.); soliva@indes-ces.edu.pe (M.O.)
- ² Programa de Doctorado en Recursos Hídricos (PDRH), Universidad Nacional Agraria La Molina, Ave. La Molina, S.N., Lima 15012, Peru; eturpo@lamolina.edu.pe (E.Y.T.C.); respinoza@lamolina.edu.pe (R.E.-V.)
- ³ Instituto Nacional de Pesquisas Espaciais (INPE), Divisão de Sensoriamento Remoto (DSR), São José dos Campos, SP 12227-010, Brazil; almeida@dsr.inpe.br
- * Correspondence: ebarboza@indes-ces.edu.pe; Tel.: +51-985-413-568



Citation: Barboza Castillo, E.; Turpo Cayo, E.Y.; de Almeida, C.M.; Salas López, R.; Rojas Briceño, N.B.; Silva López, J.O.; Barrena Gurbillón, M.Á.; Oliva, M.; Espinoza-Villar, R. Erratum: Barboza Castillo, E., et al. Monitoring Wildfires in the Northeastern Peruvian Amazon Using Landsat-8 and Sentinel-2 Imagery in the GEE Platform. *ISPRS Int. J. Geo-Inf.* 2020, 9, 564. *ISPRS Int. J. Geo-Inf.* 2021, 10, 120. <https://doi.org/10.3390/ijgi10030120>

Received: 4 January 2021
Accepted: 8 February 2021
Published: 1 March 2021

Publisher's Note: MDPI stays neutral with regard to jurisdictional claims in published maps and institutional affiliations.



Copyright: © 2021 by the authors. Licensee MDPI, Basel, Switzerland. This article is an open access article distributed under the terms and conditions of the Creative Commons Attribution (CC BY) license (<https://creativecommons.org/licenses/by/4.0/>).

The authors would like to make the following corrections to the published paper [1]. The changes are as follows:

(1) Replacing the Acknowledgments:

The authors acknowledge and appreciate the support of the Research Institute for Sustainable Development in Highland Forests (INDES-CES) of the National University Toribio Rodríguez de Mendoza de Amazonas (UNTRM). Finally, the authors would like to express their gratitude for the thorough work of the two anonymous reviewers, who greatly improved the quality of this manuscript.

With:

The authors acknowledge the valuable contributions of a group of colleagues. Armando Rodríguez Montellano, Rodney Camargo Arce from the Fundación Amigos de la Naturaleza (FAN) and Jesús A. Anaya from the Universidad de Medellín, for their contributions to the development of the methodology and script for the detection of burned areas through the analysis of time series. We would also like to thank the Instituto de Investigación para el Desarrollo Sustentable de Ceja de Selva (INDES-CES) of the Universidad Nacional Toribio Rodríguez de Mendoza de Amazonas (UNTRM). Finally, the authors express their gratitude for the thorough work of the two anonymous reviewers, who greatly improved the quality of this manuscript.

The authors would like to apologize to the readers for any inconvenience caused by these changes. The change does not affect the scientific results. The manuscript will be updated and the original will remain online on the article webpage.

Reference

1. Barboza Castillo, E.; Turpo Cayo, E.Y.; de Almeida, C.M.; Salas López, R.; Rojas Briceño, N.B.; Silva López, J.O.; Barrena Gurbillón, M.Á.; Oliva, M.; Espinoza-Villar, R. Monitoring Wildfires in the Northeastern Peruvian Amazon Using Landsat-8 and Sentinel-2 Imagery in the GEE Platform. *ISPRS Int. J. Geo-Inf.* 2020, 9, 564. [[CrossRef](#)]