



## Supplementary Material

Table 1: Examples of Primary and Secondary Forest.

No.	Land cover class	Description
1	Primary Forests	
2	Secondary Forests	

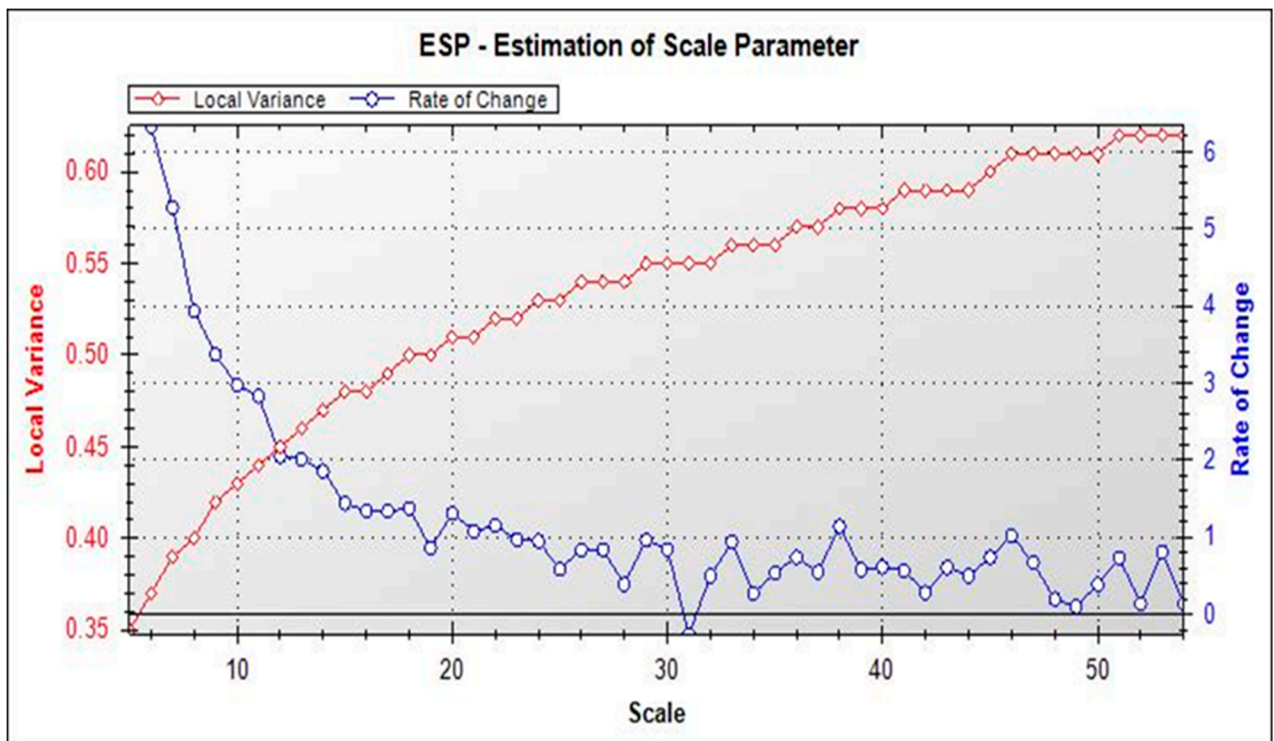


Figure 1: An out from the ESP Tool for determining the segmentation parameter - scale.

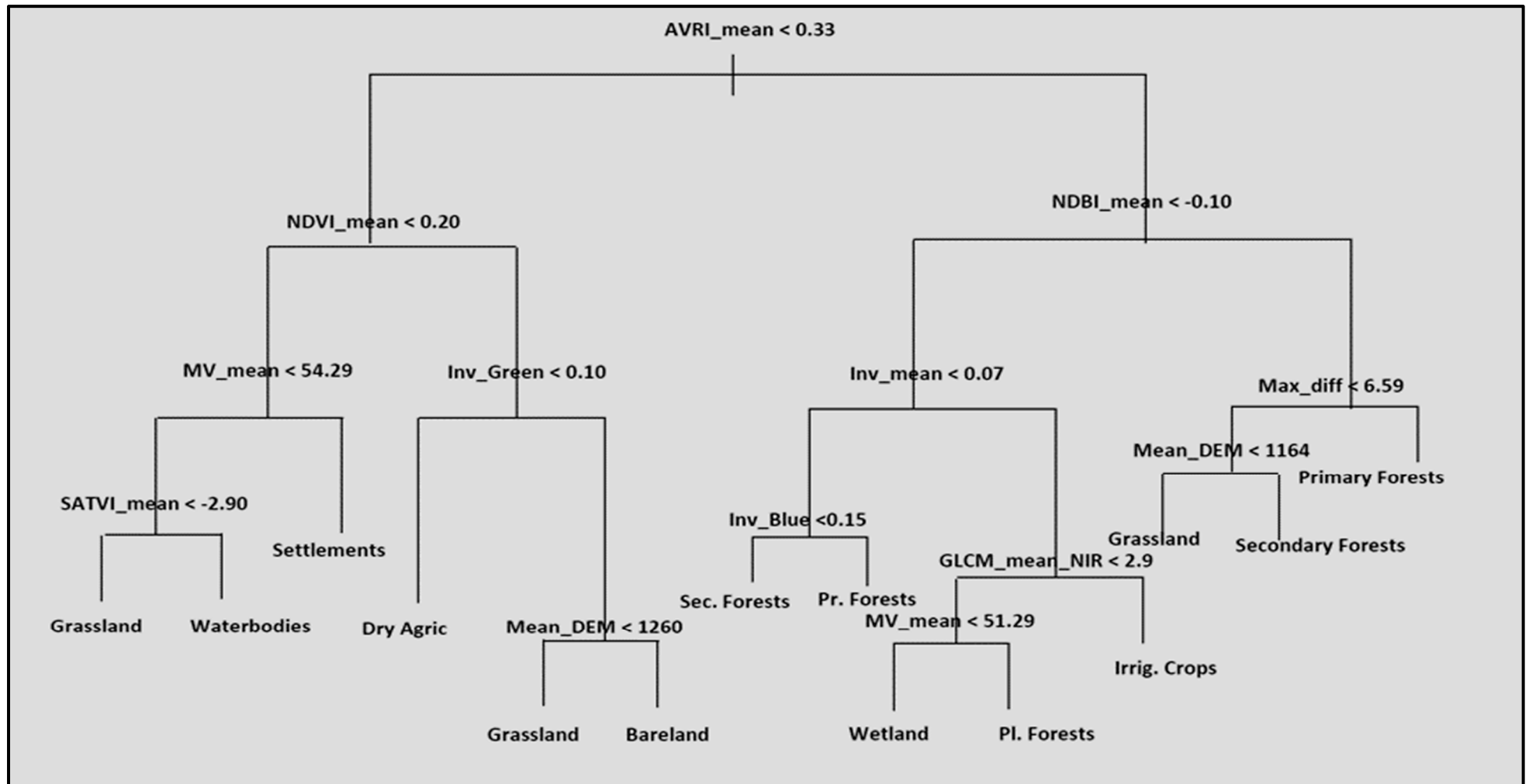


Figure 2: Examples of simple DT diagram produced for Tree algorithms.

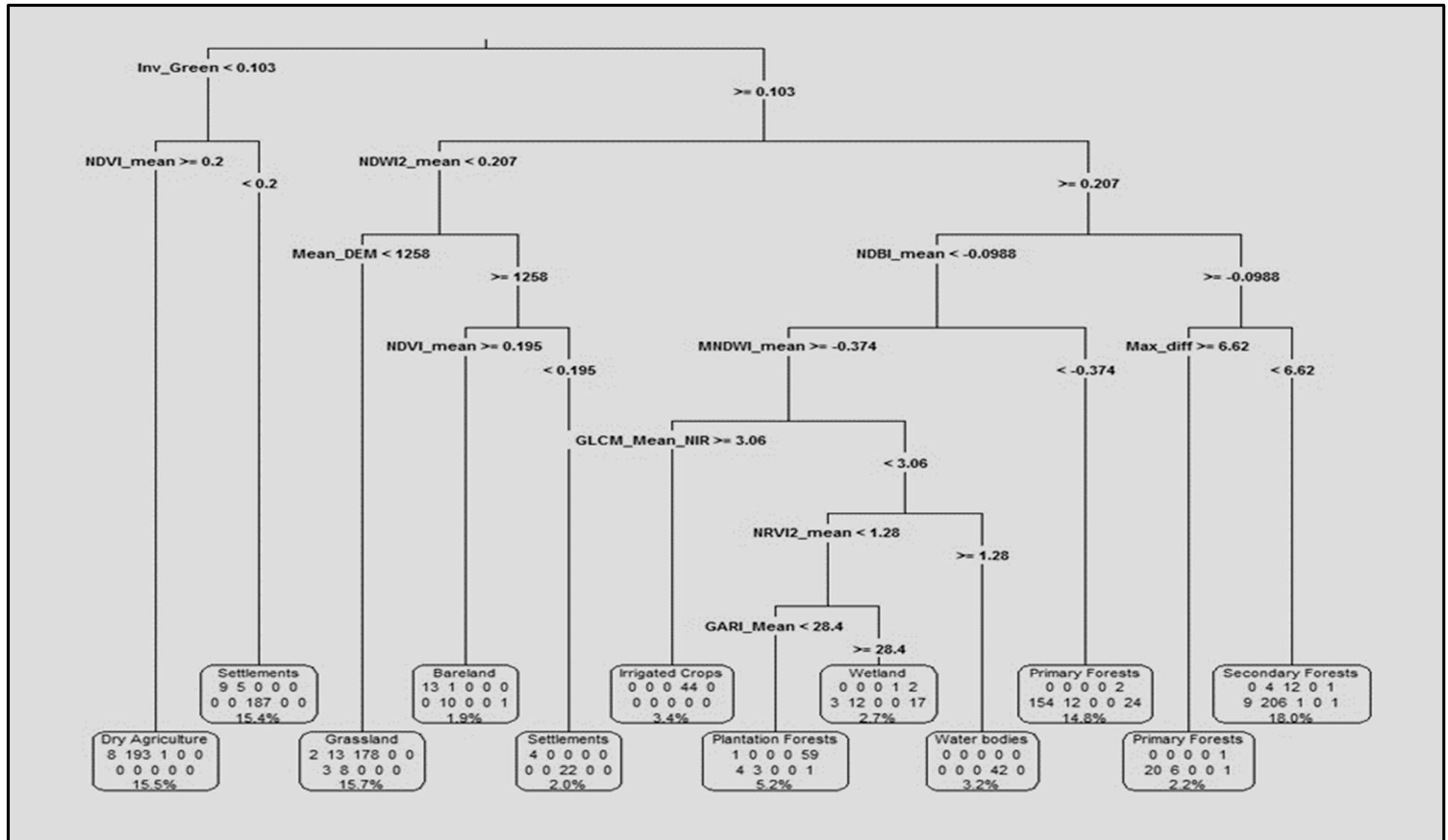


Figure 3: Examples of simple DT diagram produced using Rpart algorithms.